

HINOKI

RETREAT

at Newburgh Priory

LOCAL ATTRACTIONS & EATERIES

FOOD & DRINK

We have many pubs/restaurants in our area, we would suggest booking ahead of your visit to avoid disappointment. On our doorstep;

- The Fauconberg Arms (Coxwold)
- The Plum & Partridge (Husthwaite)
- The Durham Ox (Crayke)
- The Fairfax Arms (Gilling)
- The Forresters Arms (Kilburn)
- The Stapylton Arms (Wass)
- The Black Swan (Oldstead)

Helmsley is a market town approx 10 miles from site and offers a varied selection of restaurants and cafes including

- The Vine House Cafe at the walled garden
- Mannions
- Bantam
- La Trattoria

Easingwold - approx 5 miles from site is also a small market town with an array of mainly coffee shops & cafes

- The Curious Coffee Co
- The Olive Branch



THINGS TO DO

On our doorstep;

- Beacon Banks Alpacas
- Byland Abbey Ruins
- Castle Howard
- Helmsley Walled Gardens & Castle Ruins
- Sutton Bank / White Horse Visitors Centre

Slightly further afield, the city of York offers a huge amount of sightseeing opportunities and a huge amount of eating establishments.

Here are just a few of attractions to visit;

- York Walls
- National Railway Museum
- York Minster
- Clifford's Tower
- Jorvik Viking Centre
- Betty's Tearooms
- York's Chocolate Story



visityork.org



[@york_minster](https://twitter.com/york_minster)



HINOKI



RETREAT

at Newburgh Priory

WALKS NEAR HINOKI

Our maps are intended as a guide only. We recommend using an OS map of the area in conjunction with this guide. Routes and conditions may have changed since this guide was written. We take no responsibility for any accident or injury that may occur while following the route.

Please observe public footpaths and keep animals on a lead where there is livestock in fields,

COXWOLD - CIRCULAR

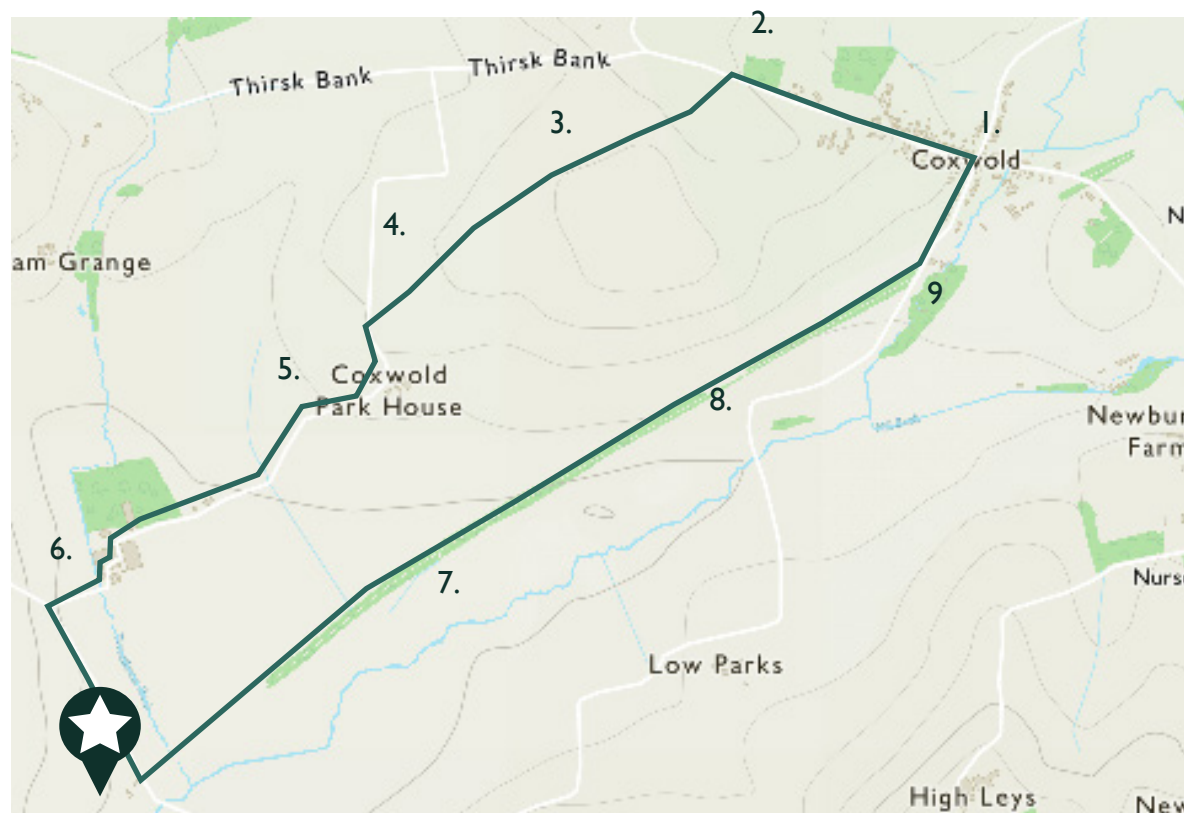
Distance - approx

Time - approx

Buggies - no

Abilities - all, easy

1. From Hinoki turn right walk past the lake and in to Coxwold. Walk through to village up the hill - with the Fauconberg pub on your right.
2. Carry on up the hill past The Church and towards Shandy Hall (the last property in Coxwold). Shortly after Shandy Hall cross over the road on to the left hand side towards a gate which leads you in to a field behind Coxwold. The gate entrance here is sometimes quite overgrown and easily missed - it is marked public footpath and you will see a black litter bin near.
3. Carry straight on over this field and up the hill towards a metal farm gate.. Beware of sheep in this field.
4. Head through farm gate and straight on through the field, Shortly you come to a hedge row - keep to the right hand side of this. Carry straight on until you see a farm road. You are looking for a metal gate with a public footpath marker.
5. Go straight through this field - **BEWARE HORSES**. Generally they are friendly, but keep dogs on a lead. Head for the stile which brings you on to a farm road.
6. Head for Angram Hall grange down this road. You are following the farm road, through the property until you reach a road. Turn left on to the main road - you will see the turbine of The Old Station House in the distance - approx 1/2 a mile. Here there is a small honesty shop for a coffee or tea stop. You will see a white picket fence and opposite the house is the old railway track which takes you back to Coxwold.




7. Carry on down the track for approx 1 mile you will come to a old railway bridge, the track can get overgrown in summer, and muddy in winter so boots are a good idea. The track is a haven for wildlife so beware of rabbit/badger/fox holes underfoot.
8. Carry on for a further mile down the track - you will come to a gate - carry straight on.
9. You will come in to the old signal box at Coxwold, carry on to the village. You will come to a crossroads, turn right to take you out of the village towards Newburgh and back up to Hinoki retreat.



COXWOLD - CIRCULAR



THE DEN TO COXWOLD - CIRCULAR



WINDY GATES (YEARSLEY WOODS - SHORT CIRCUIT)

Distance - approx 3 miles

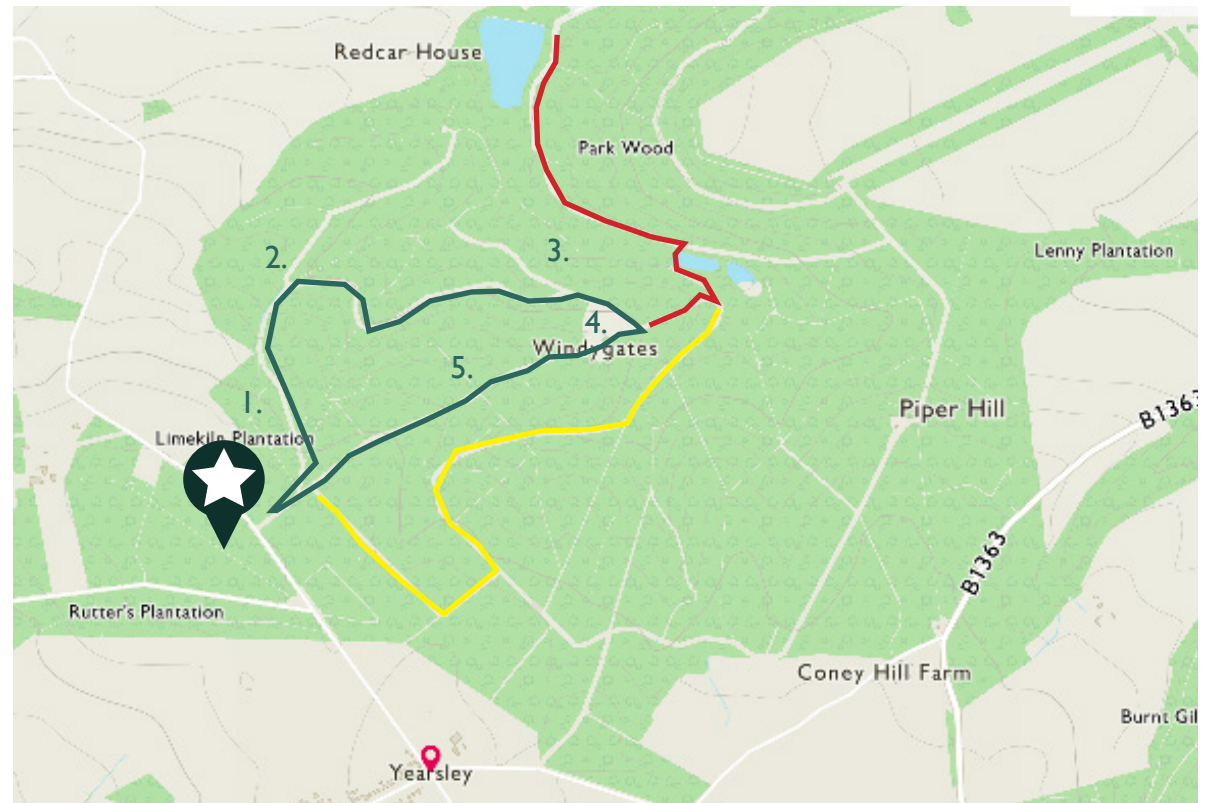
Time - approx 45 min

Buggies - yes, (all terrain best) dogs, kids, bikes

Abilities - all, moderate some steep hills

Turn left out of Hinoki and head towards Oulston. Turn left and follow the road to Coxwold. Before the village of Oulston, take the turning towards Yearlsley/Malton. Follow this road for a couple of miles until you reach the junction - turn left towards Ampleforth. After 200yards look for a sign on the right (windy gates) Here is the car parking area.

1. Park up - take the left hand route through the woods and down the hill.
2. At the bottom of the steep hill the path forks - take the (upper) right path.
3. Carry on the upper path until you come to a t-junction turn right.
4. After about 200 yards there is another t-junction - head right through the gate and up the hill. (if you want a longer walk take the red route down the hill to the lakes - or alternatively the yellow route is a longer one back to the car park)
5. Carry on up the steep hill past a house - this is the return leg to the car park.

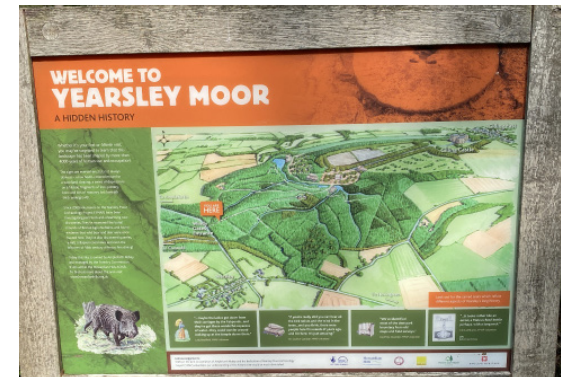


Note: Yearsley Moor or windy gates as we call it is a very big area and has multiple routes to walk. We have detailed the short loop which we do with our dogs regularly, the red extension if you want a longer route takes you to the lakes and the yellow route is a longer route back to the car park.

The area has active forestry works - so beware operations whilst walking/parking.



WINDY GATES - YEARSLEY WOODS (short circuit)



HIGH PARADISE FARM CIRCULAR

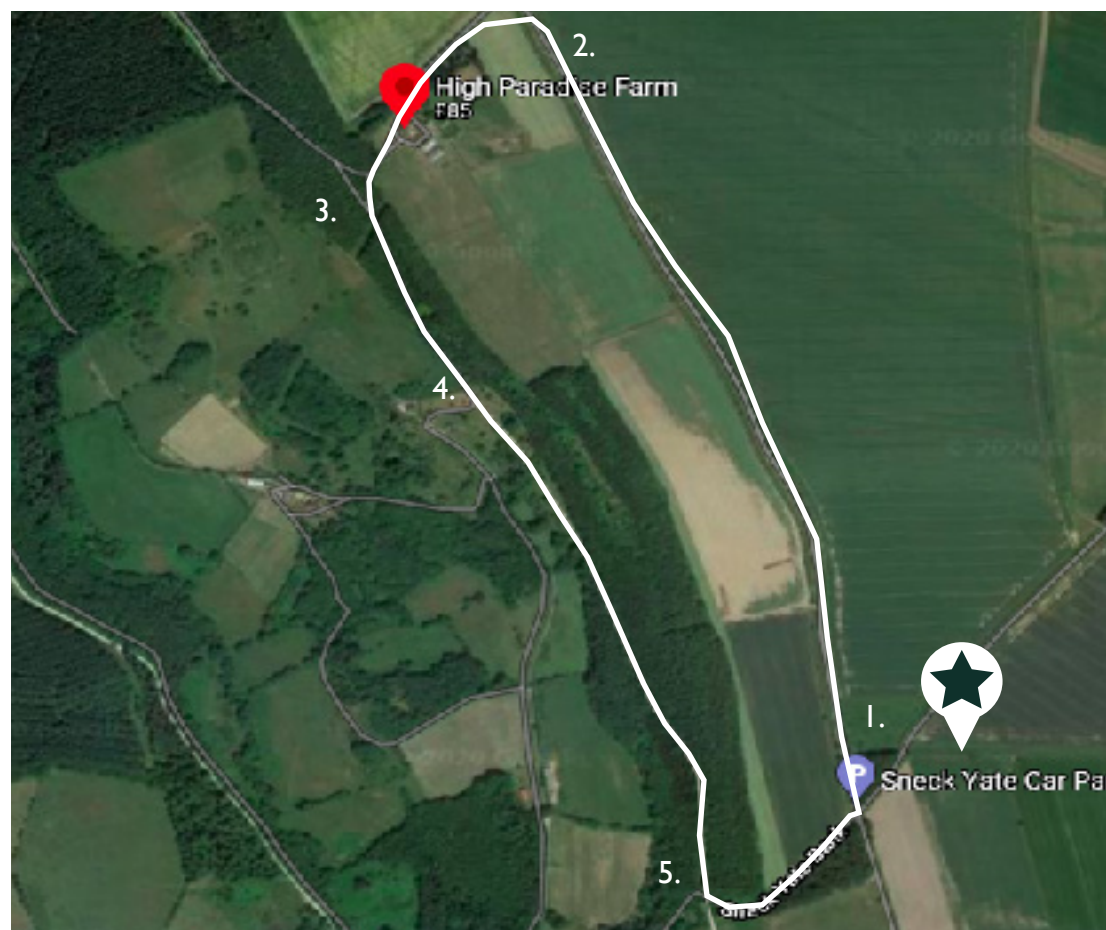
Distance - approx 3 miles

Time - 1hr

Buggies - yes possible

Abilities - all, easy

1. Head for Sutton Bank Visitors centre by car. Take the turning signposted for Cold Kirby / Old Byland. Take the road that runs past the visitors centre rather than turning in. Carry on down this road past the race gallops.
2. After approx 1 mile take the left turn signposted Boltby, go past the farm/mobile phone mast. Carry on down this straight road for approx 2 miles until you reach a junction - you will see the High Paradise Farm signposts / small car park. Note this car park does get busy on weekends. There is no vehicle access to High Paradise Farm past this point.
3. Park up and walk down this track. for approx 1.5 miles until you see signpost & gate Cleveland Way to your left. Carry on down this track towards the Farm buildings. Occasionally they are open at the weekends for take out pizzas / snacks. Depending on the time of year best to check High Paradise Farm website / Facebook.
4. Carry on through the farm and down the road - beware this is a road and very occasionally it is used by vehicles. Carry on this road until you see a gate leading towards a wood - beware sometimes there are sheep in this field so keep dogs on leads.
5. Keep walking straight through the wood - the path narrows as you climb the hill - can be a little wet/muddy/



slippy so take care underfoot. After a mile or so you will come to a very small car park. Here you reach the main road so beware of cars, if you have dogs and children with you.

6. Turn left up the hill, after short walk you will see the car park where you originally parked.

The Sutton Bank Visitors centre has toilet facilities and a small cafe. if required. The car park is 20 minutes free stay or pay a small charge for longer..



HIGH PARADISE FARM CIRCULAR



HOVINGHAM TO CAWTON CIRCULAR

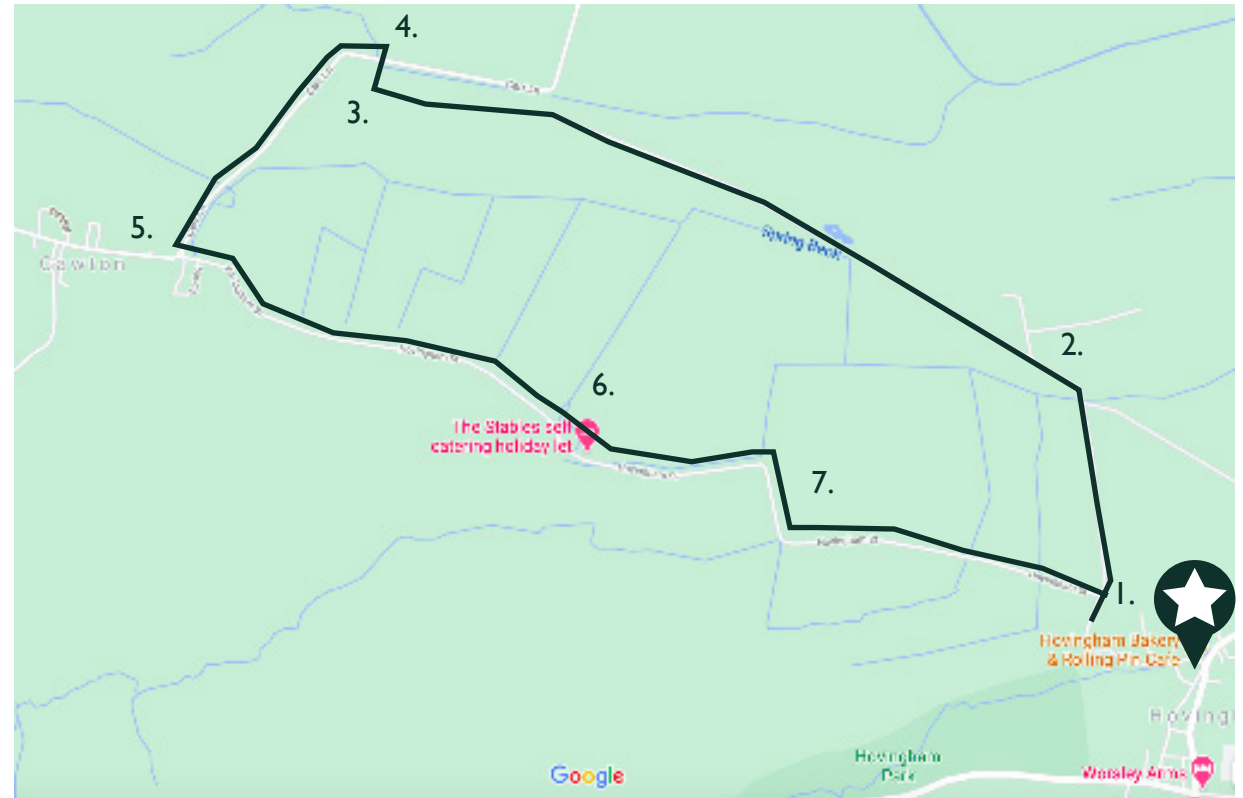
Distance - approx 4 miles

Time - 1.5hrs

Buggies - yes possible

Abilities - all, easy

1. Google maps Hovingham Bakery & Rolling pin cafe, in Hovingham Village. There is parking outside the cafe - alternatively drive over the ford and head towards the playground (green signpost). There is limited parking at the playground (avoid blocking gates!)
2. Head for the public bridleway next to the playground.
3. Take a right after a few yards signposted "Stonegrave 1 mile" carry straight on down this track until you cross a bridge made from railway sleepers.
4. Take a left to continue down the tree lined dis-used railway track. follow this track as far as you can until you see boundary for a garden - off to the right is a small bridge over a dried up stream (it is possible to get some buggies over here!!) This takes you on to the main road, beware cars and you take a left to get to the village of Cawton.
5. Keep heading left down the road and in to the village of Cawton. Take a left at the village signpost "stone millwheel" You are looking for a set of double gates "Spa House" There should be a small open gate to the side.
6. Carry on down this track heading towards a group of trees in the distance with a large house.
7. Follow the track past the house.
8. This is an actively used farm track so beware of vehicles.
9. Keep on this track for a couple of miles and do not deviate as it will take you right back to the Hovingham playground.
10. Hovingham Bakery is open for sandwiches, baked goodies, refreshments - Wednesday to Sunday.



HOVINGHAM TO CAWTON CIRCULAR



HOVINGHAM TO CAWTON CIRCULAR

